

10/8/2021

District Plans - 2020

 District 1	 District 2	 District 3	 District 4	 Census Blocks
 District 3	 District 5			

0
0

Ogemaw County Reapportionment Plan 2021

Section 1 – District Descriptions

District 1

Churchill Township

Hill Township

Logan Township

Richland Township

District 2

Cumming Township

Goodar Township

Klacking Township

Rose Township

City of Rose City

West Branch Township (part) / VTD(s): West Branch Twp 1 (part)

District 3

Mills Township

District 4

Edwards Township

Horton Township

West Branch Township (part) / VTD(s): West Branch Twp 1 (part)

District 5

Foster Township

Ogemaw County Reapportionment Plan 2021

Ogemaw Township

City of West Branch

Section 2 – Data and Demographics

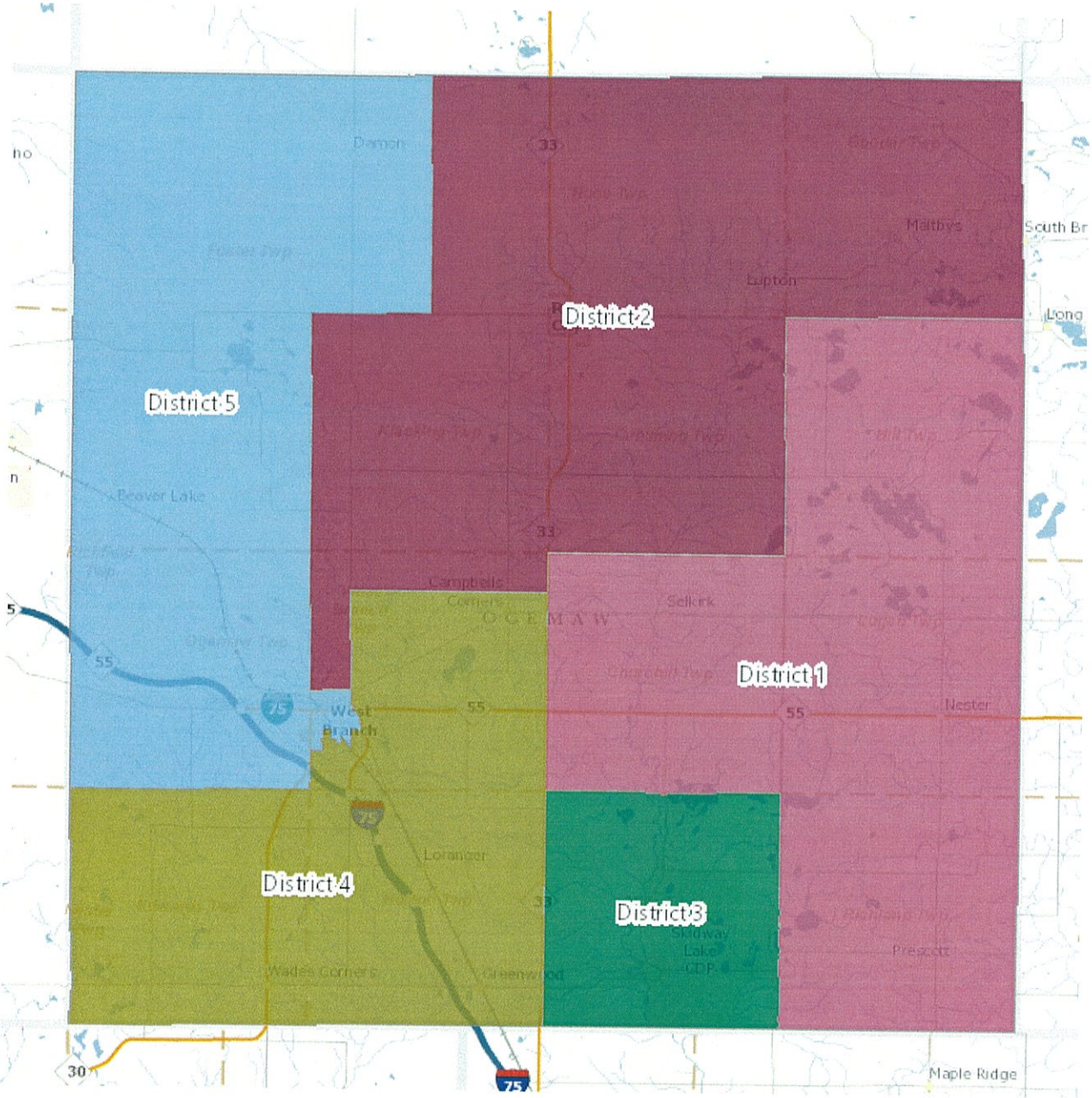
Population

District Name	Total Population	Target Population	Variance	Variance %	Compactness Polsby Popper	Compactness Schwartzberg
District 1	4,217	4,154	63	1.517	0.522	0.722
District 2	3,992	4,154	-162	-3.900	0.453	0.673
District 3	3,973	4,154	-181	-4.357	0.758	0.871
District 4	4,295	4,154	141	3.394	0.514	0.717
District 5	4,293	4,154	139	3.346	0.512	0.716

Ogemaw County Reapportionment Plan 2021

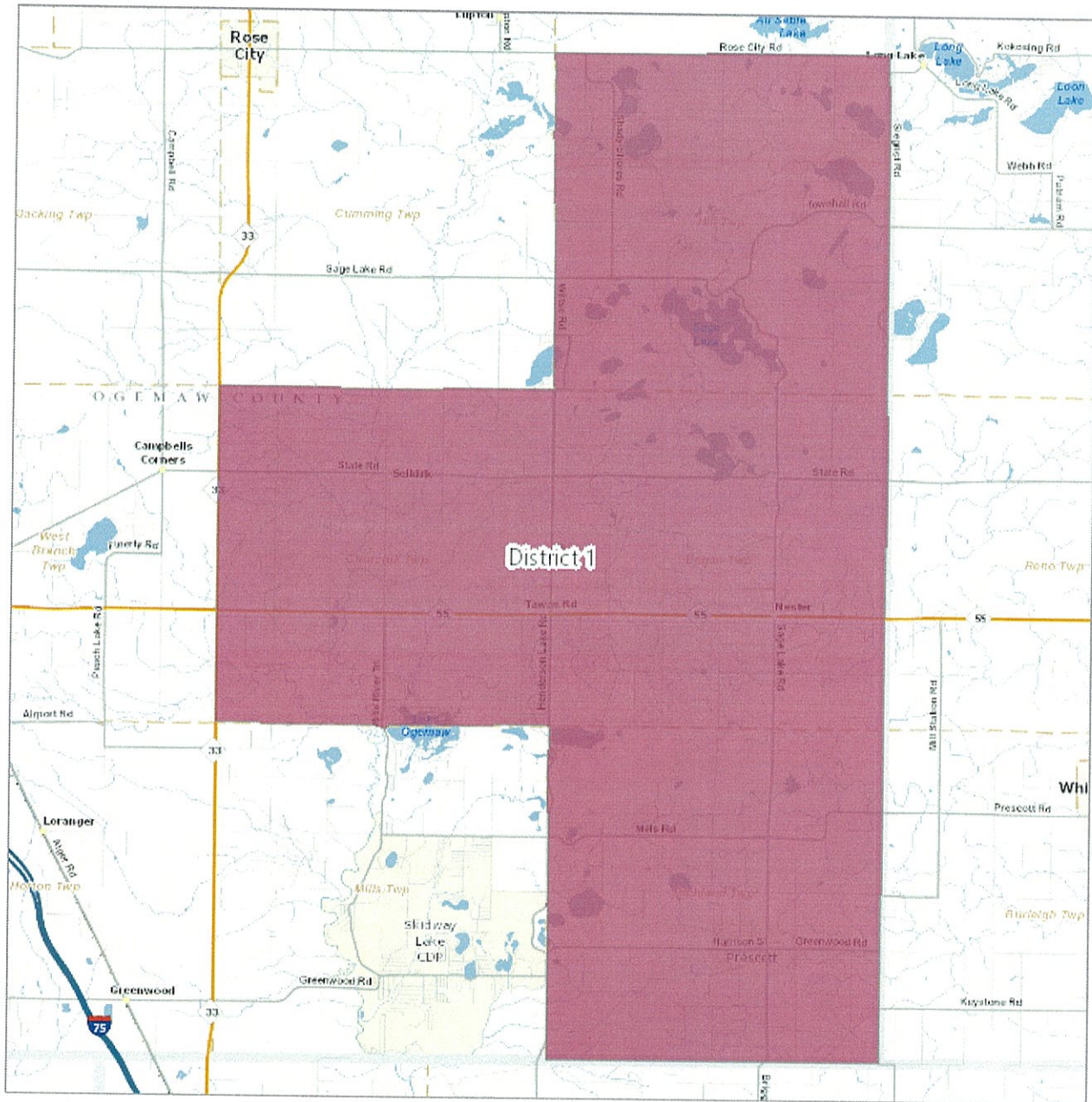
Section 3 – Maps

Ogemaw County District Map



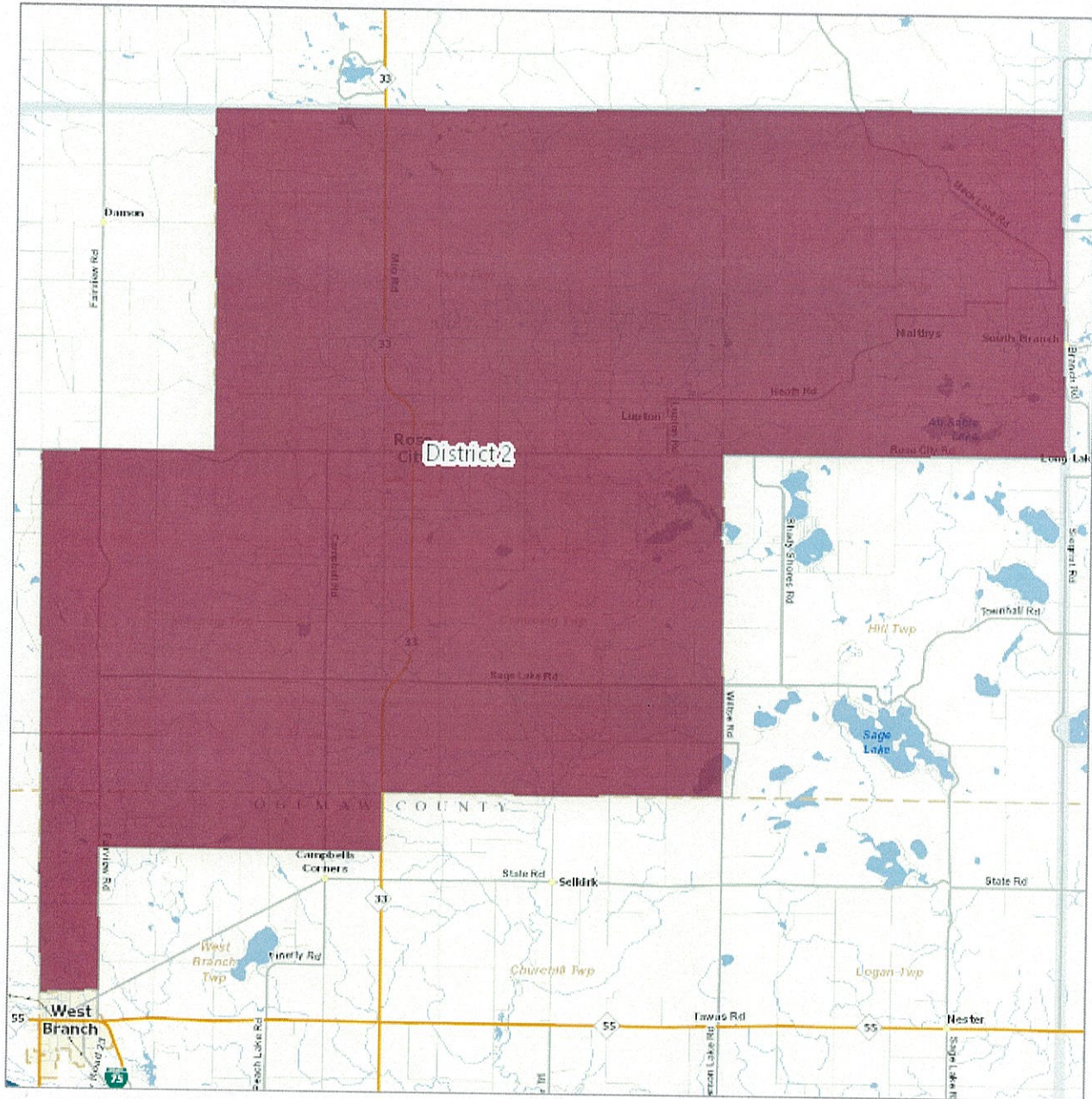
Ogemaw County Reapportionment Plan 2021

District 1 - population 4,217



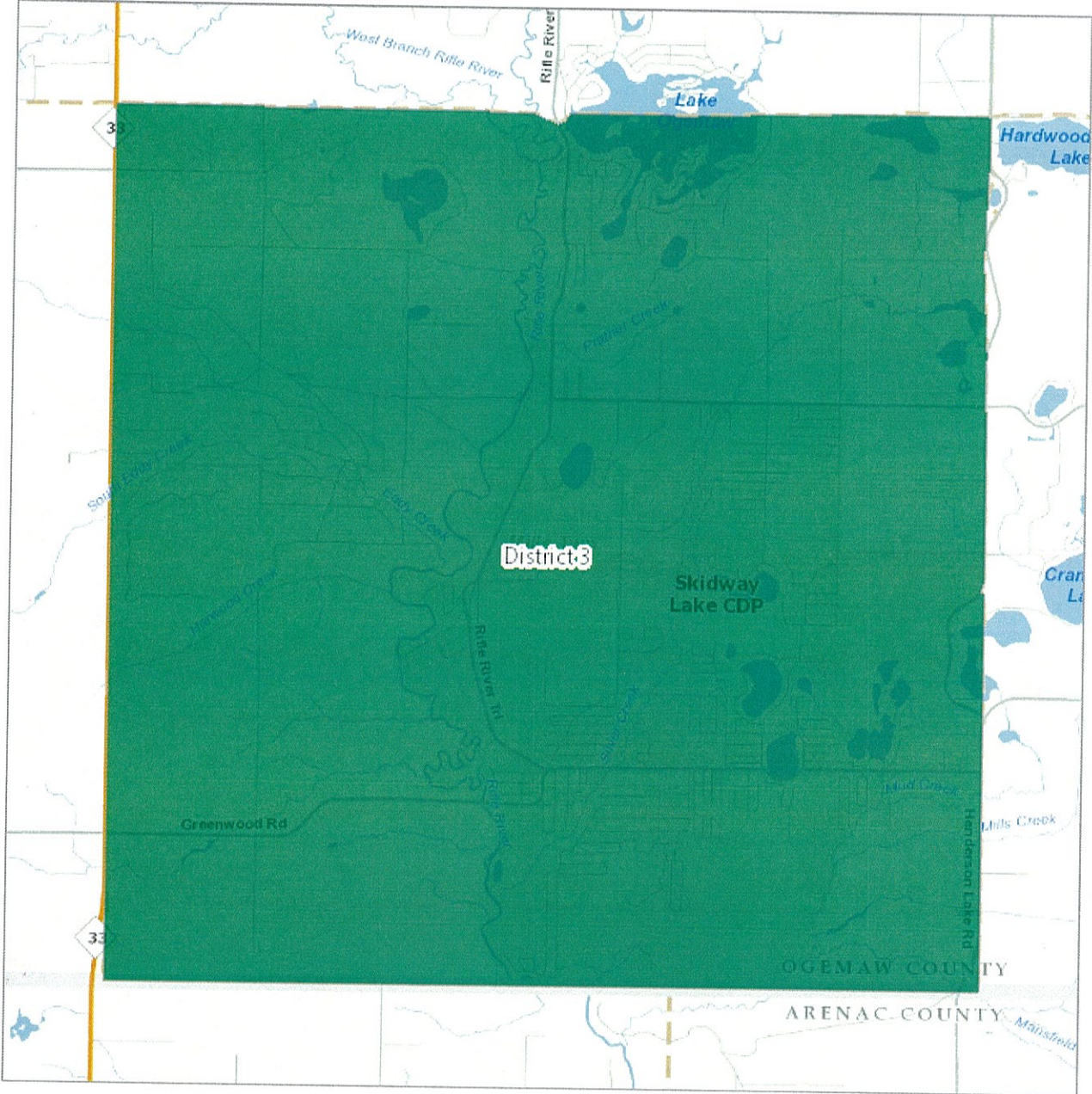
Ogemaw County Reapportionment Plan 2021

District 2 - population 3,992



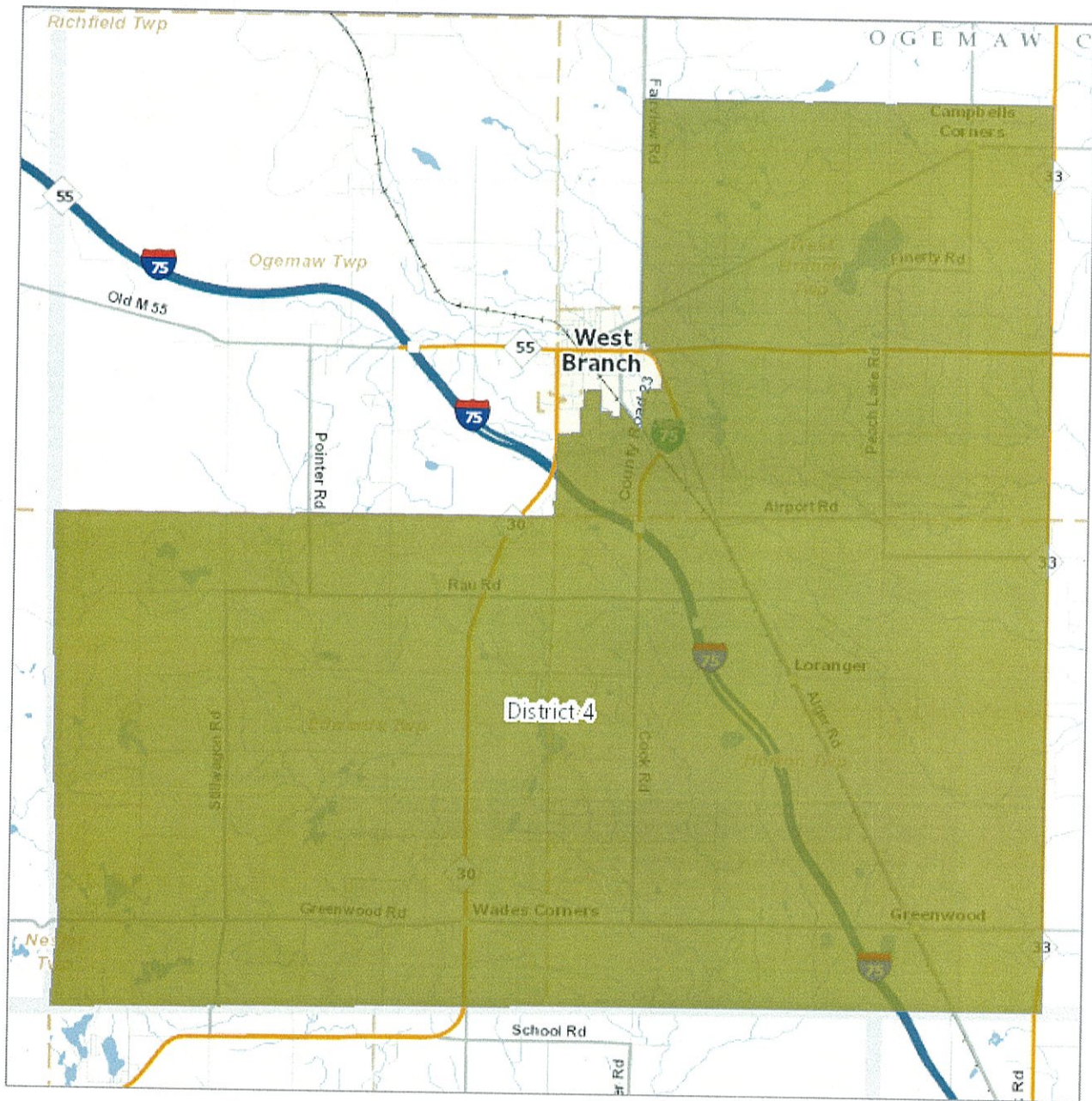
Ogemaw County Reapportionment Plan 2021

District 3 - population 3,973



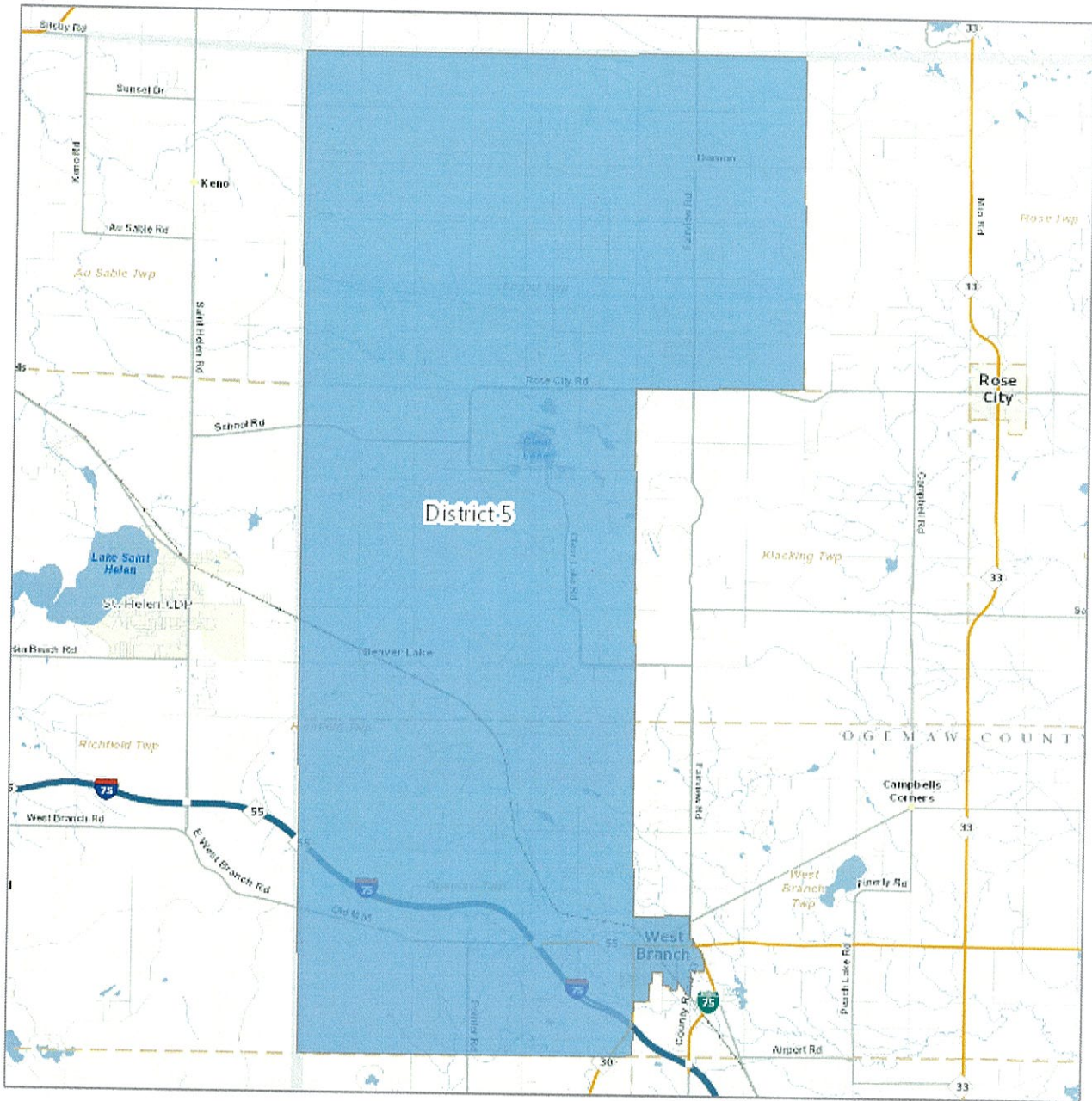
Ogemaw County Reapportionment Plan 2021

District 4 - population 4,295



Ogemaw County Reapportionment Plan 2021

District 5 - population 4,293



Total population all districts: 20,770